












- Start out going SOUTH on S LIVINGSTON AVE/CR-
1. 649 toward SYMINGTON AVE. Continue to follow CR-649. 2.7 mi [Map](#)

Directions are from 357 S. Livingston Ave. (Town Hall)

-  2. Turn SLIGHT RIGHT onto ramp. 0.1 mi [Map](#) | [Avoid](#)
-  3. Turn LEFT onto CR-606/PARSONAGE HILL RD. 1.5 mi [Map](#) | [Avoid](#)
-  4. Turn RIGHT onto OLD SHORT HILLS RD/CR-527. Continue to follow CR-527. 1.0 mi [Map](#) | [Avoid](#)
-  5. CR-527 becomes MAIN ST/CR-577. 0.9 mi [Map](#) | [Avoid](#)
-   6. Turn SLIGHT RIGHT onto SPRINGFIELD AVE/NJ-124 W. 0.0 mi [Map](#) | [Avoid](#)
-  7. Go STRAIGHT. 0.0 mi [Map](#) | [Avoid](#)
-   8. Turn LEFT onto MORRIS AVE/NJ-82. 0.8 mi [Map](#) | [Avoid](#)
-  9. Turn RIGHT onto LIBERTY AVE. 0.6 mi [Map](#) | [Avoid](#)
-  10. Turn LEFT onto RAHWAY AVE. 0.1 mi [Map](#) | [Avoid](#)



11. 565 RAHWAY AVE is on the RIGHT.

[Map](#)